

Map interpretation note

This map was developed specifically for the Wetland Vision Technical Document

Wetland Vision potential for the restoration of poor fen in sumps and hollows for England

This maps shows small pockets (less than 10 hectares) of peat (derived from The National Peatland Resource Inventory) in northern England in close proximity (5km of an existing site) to existing fen of this type. The existing fen habitat of this type is also shown. These areas may have potential for restoration to this habitat type, but detailed local analysis will be needed to determine existing land-use and whether suitable hydrological conditions exist.

www.wetlandvision.org.uk

A 50 year Vision for England's Wetland Landscape: *Securing a future for nature, people and the historic environment*






50 yr Wetland Vision

Map of Potential for Habitat Creation:

Poor fen in sumps and hollows

Legend

-  Fen Sub-type 1 - Poor Fen in sumps and hollows (below the moorline)
-  5k search buffer around Fen Sub-type 1 (northern area only)
-  Pockets of peat under 10ha, within 5km of existing site

