

Map interpretation note

This map was developed specifically for the Wetland Vision Technical Document

Wetland Vision map for blanket bog restoration for England




This map describes priority areas for blanket bog maintenance and restoration in a 50-year context. The extent is shown as three components: the extent of the habitat contained within the statutory site series (dark), the wider BAP habitat resource found outside the statutory site series (intermediate) and deep peat soils that may be able to support blanket bog in the future. The data are based on SSSI extent, the blanket bog BAP inventory (with lowland areas removed) and soil data.

www.wetlandvision.org.uk

A 50 year Vision for England's Wetland Landscape: Securing a future for nature, people and the historic environment



Legend

-  Current extent of blanket bog based on moorland SSSI extent
-  Degraded areas also to be restored based on priority BAP inventory
-  Soils which could support blanket bog

**50 yr Wetland Vision
Map of Potential for Habitat Restoration:**

Blanket bog

